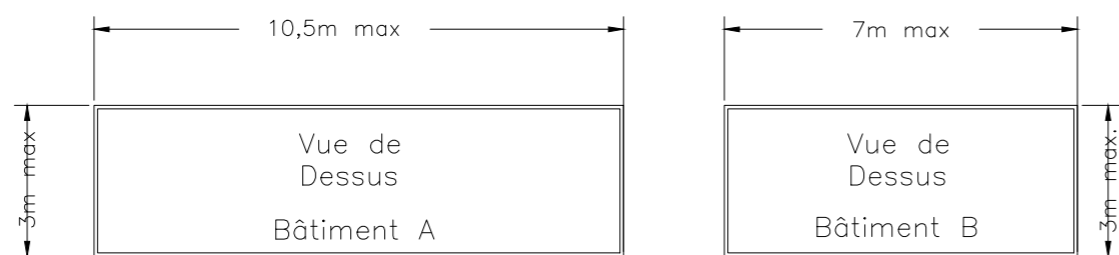
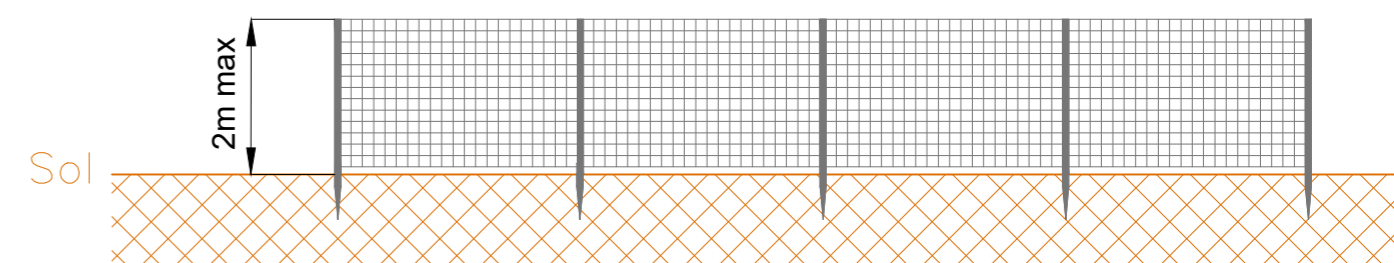


Structure de livraison



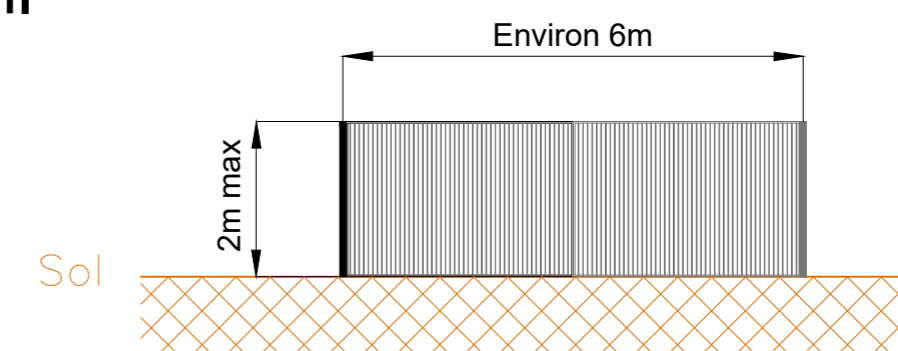
Echelle 1:150

Clôture



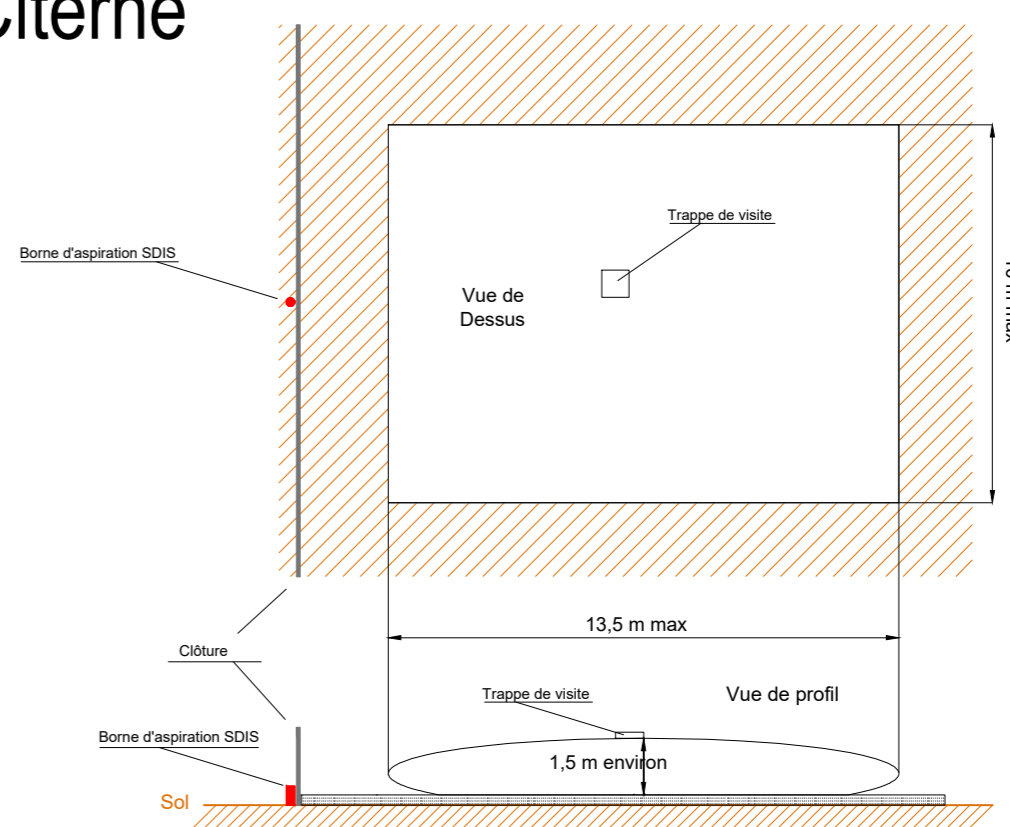
Echelle 1:100

Portail



Echelle 1:100

Citerne



Echelle 1:200

Sous-station de distribution

Echelle 1:150

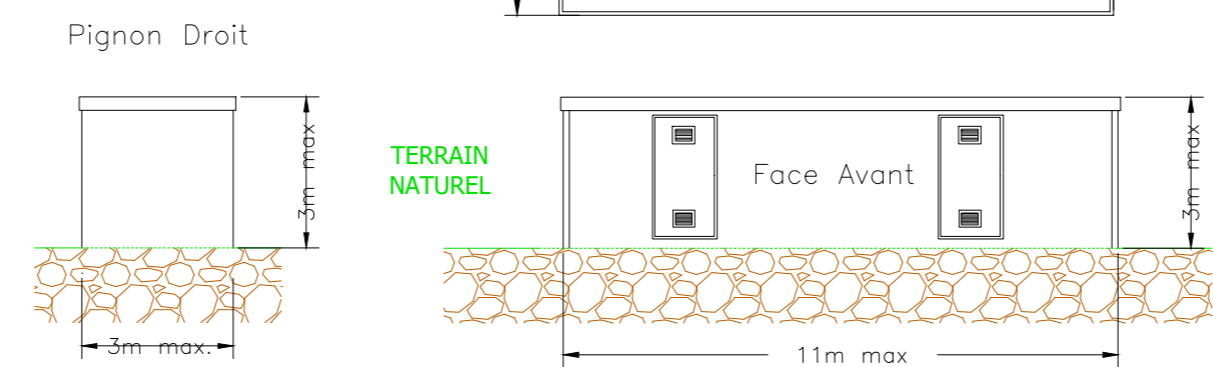
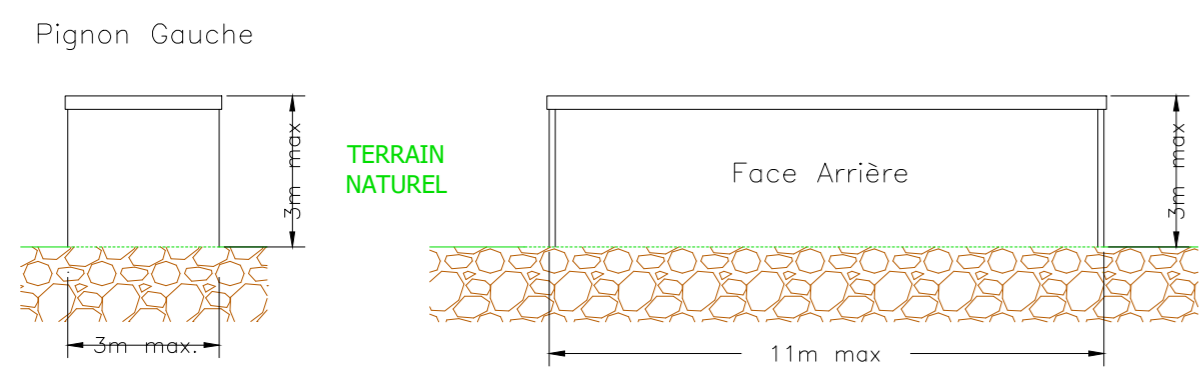

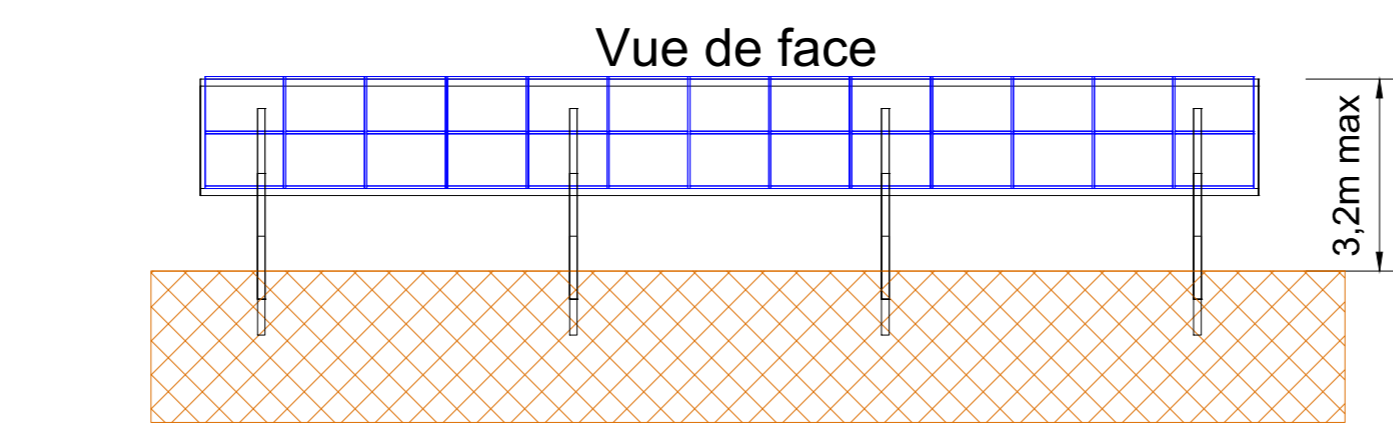
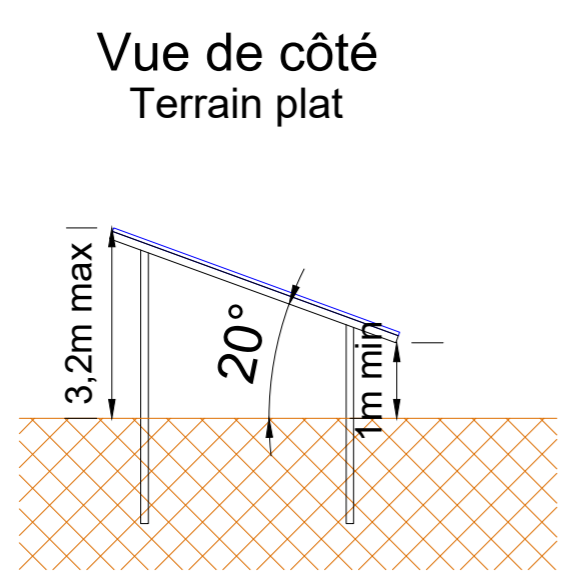


Schéma des structures porteuses des panneaux photovoltaïques



Echelle 1:100

01	GFO	CFR	ALP	01/12/2021	FIRST ISSUE
VERS	PAR	APP	DATE	COMMENTAIRES	
LAYOUT DWG	N/A			T-LAYOUT NO.	N/A
N° DU DESSIN 04381D2807-02					
COORDS N/A					
OBJECTIF OTHER					
ECHELLE N/A			IMPRIMER AU FORMAT D'ORIGINE A2		
NOM DU PROJET Perrière 1					
NOM DU DESSIN PLAN DES FAÇADES ET TOITURES (PC5)					
COMMUNE D'ABILLY					
<small>CE PLAN EST LA PROPRIETE DE RES SAS TOUTE REPRODUCTION SANS AUTORISATION EST INTERDITE</small>					

"LA FONTAINE"
330 RUE DU MOURELET
ZI DE COURTINE
84000 AVIGNON, FRANCE
TEL +33 (0)4 32 76 03 00
FAX +33 (0)4 32 76 03 01